








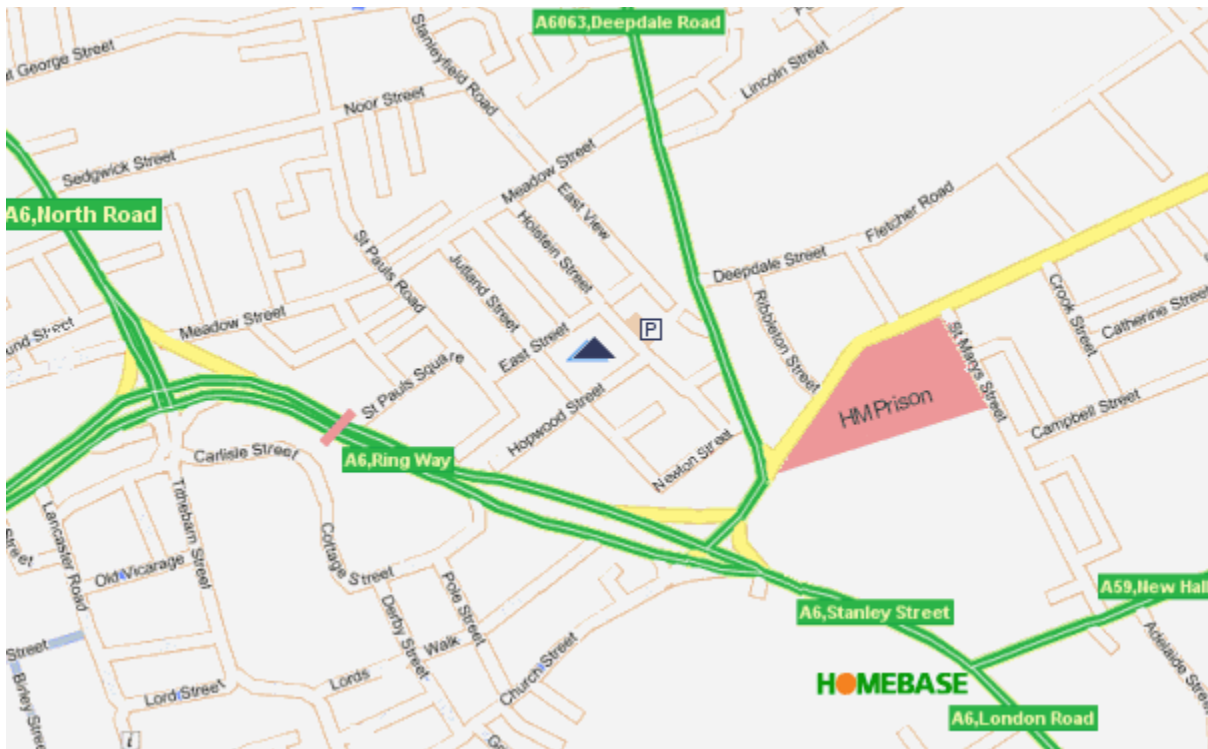


NOTE: Attwater Group is located in a residential area and HGVs must take a specific route to ensure safe arrival. We strongly recommend that you program your sat nav with the following co-ordinates:

Stop on East Street (PR1 1UU) in layby opposite South Meadow Street (53.763126 -2.692860). HGVs must come in via St. Paul's Square (53.762488 -2.694939).

	Direction	Road	Info
1	 M6 J31 - Take the Exit signposted "Preston (A59)" (1st exit northbound / 3rd exit southbound).		-- Tickled Trout
2	 Turn right when you reach a mini roundabout,	A59	1 Mile Incline
3	 Continue on Blackpool Rd for 2 miles, Turn left immediately after Moor Park (LHS).	Blackpool Road (A5089)	2 Miles Moor Park
4	 Turn left onto Garstang Road.	Garstang Road (A6)	0.6 Miles
5	 Stay in the LH Lane and follow the road round to the left.	North Road (A6)	0.5 Miles B&Q (LHS)
6	 Turn left onto Preston Ring Road. (Road branches to left before traffic lights).	Ring Way (A6)	0.2 Miles
7	 Take the first left, (Immediately after foot bridge).	St. Pauls Square	120m Church(RHS)
8	 Turn right at the end of the road,	St. Pauls Road	20m
9	 Turn left opposite the Church (Rock FM)	East Street	30m Pub on corner
10	Pull up in the layby opposite the first road on right. (South Meadow Street).		



You will see a bridge between the two buildings on South Meadow Street.
 Please report to our warehouse, who will arrange unloading. (blue door under bridge on the right hand side).